

# NCCARF PHASE 2

## Achievements 2014-2017

The National Climate Change Research Facility is Australia's leading body supporting development of national capacity in adaptation

We provide guidance that helps local decision-makers manage climate risks, especially in the coastal zone. NCCARF engages with key stakeholders to make sure we deliver the right information in the right way to the right people.

### Synthesis and communication

As of May 2017

 **4833** newsletter subscribers

 **28 000** visitors to our websites

 **1344** webinar registrations

 **4** webinars

### 2 national conferences:


 **593** presentations

 **950** delegates

 **8** Adaptation champions

### 3 key deliverables


 **Synthesis of adaptation research** for policy and decision makers

 **Coastadapt:** An information delivery and decision support framework for managing coastal climate change risks

 **Four national adaptation research networks**

### Practical knowledge for adaptation

Synthesis of latest adaptation research into products which are appropriate, authoritative and attractive developed in collaboration with research experts and stakeholders

 **6** synthesis summaries

 **254** adaptation library documents

 **5** policy information briefs

 **6** sector briefs

For more information visit:  
[www.nccarf.edu.au/synthesis](http://www.nccarf.edu.au/synthesis)

### Outreach

NCCARF has held regional workshops and exhibited at conferences all around Australia to build awareness and demonstrate our products to the public and government sectors.

 **54** workshops held

 **21** conference booths

 **12** test cases

 **262** survey responses

 **593** presentations

### Networks

 **3727** members

 **5** National Adaptation Research Plans



[coastadapt.com.au](http://coastadapt.com.au)



CoastAdapt is an information delivery and decision support framework. It is for anyone with an interest in Australia's coast, the risks it faces from climate change and sea-level rise, and what can be done to respond to those risks.

As of May 2017 CoastAdapt has:

 **5** research projects

 **10** information manuals

 **13 000+** users

 **14** infographics

 **41** reviewers

 **70 011+** page views

 **64** authors

 **13** impact sheets

 **67** case studies

 **13** videos



and growing...



**WINNER**  
2017 Australian Coastal Councils  
**Australian Coastal Award for Research**



Here's how coastadapt compares to 8212 Australian science websites with similar traffic

 **49%**  
 **above average page visits**

 **2x**  
 **longer visit duration than average**

 **41%**  
 **lower bounce rate than average**

### The Tool Implementation Partners help NCCARF every step of the way in developing CoastAdapt

**8** Local governments

**2** Local government associations

**3** Regional organisations of councils

**1** Land council

**1** Industry peak body

### Testimonials

“ The beauty of CoastAdapt is it is designed to support decision-makers and it's designed with rigorous information that you can rely on. ”

“ CoastAdapt deserves to become established as the principal web based resource in this arena: developed in partnership with a wide range of coastal managers, councils and others from around Australia ensuring that CoastAdapt is a practical tool developed with the end user in mind. ”

“ What CoastAdapt has given is the science. When we tell the community that we are doing a certain course of action - this is the reasons why. This is the science behind what we are doing. ”



For more information visit [www.nccarf.edu.au](http://www.nccarf.edu.au) or email [nccarf@griffith.edu.au](mailto:nccarf@griffith.edu.au).